



Belfast, Ireland

Kaliningrad, Russia

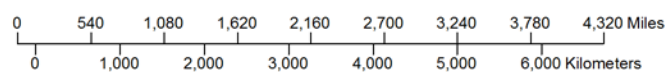
Karamay, China

Tianjin, China

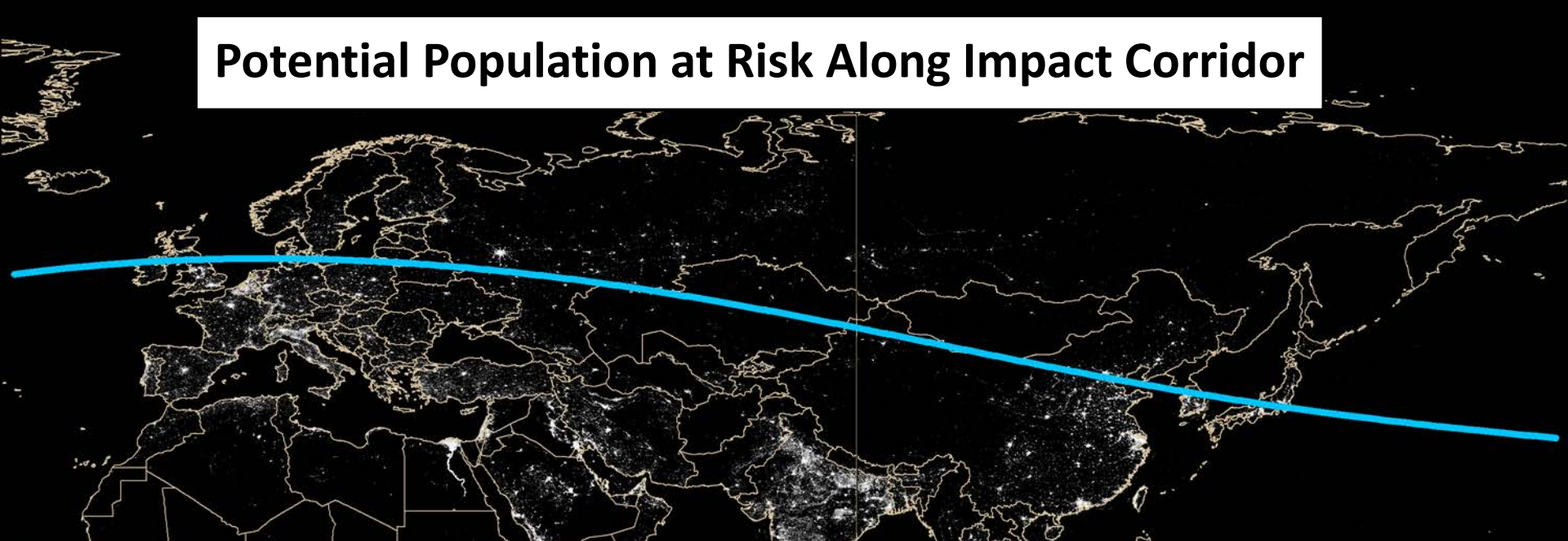
Seoul, South Korea

Tokyo, Japan

 Crater  Truss Bridge Collapse  Wood Building Collapse  Windows Shatter




Potential Population at Risk Along Impact Corridor



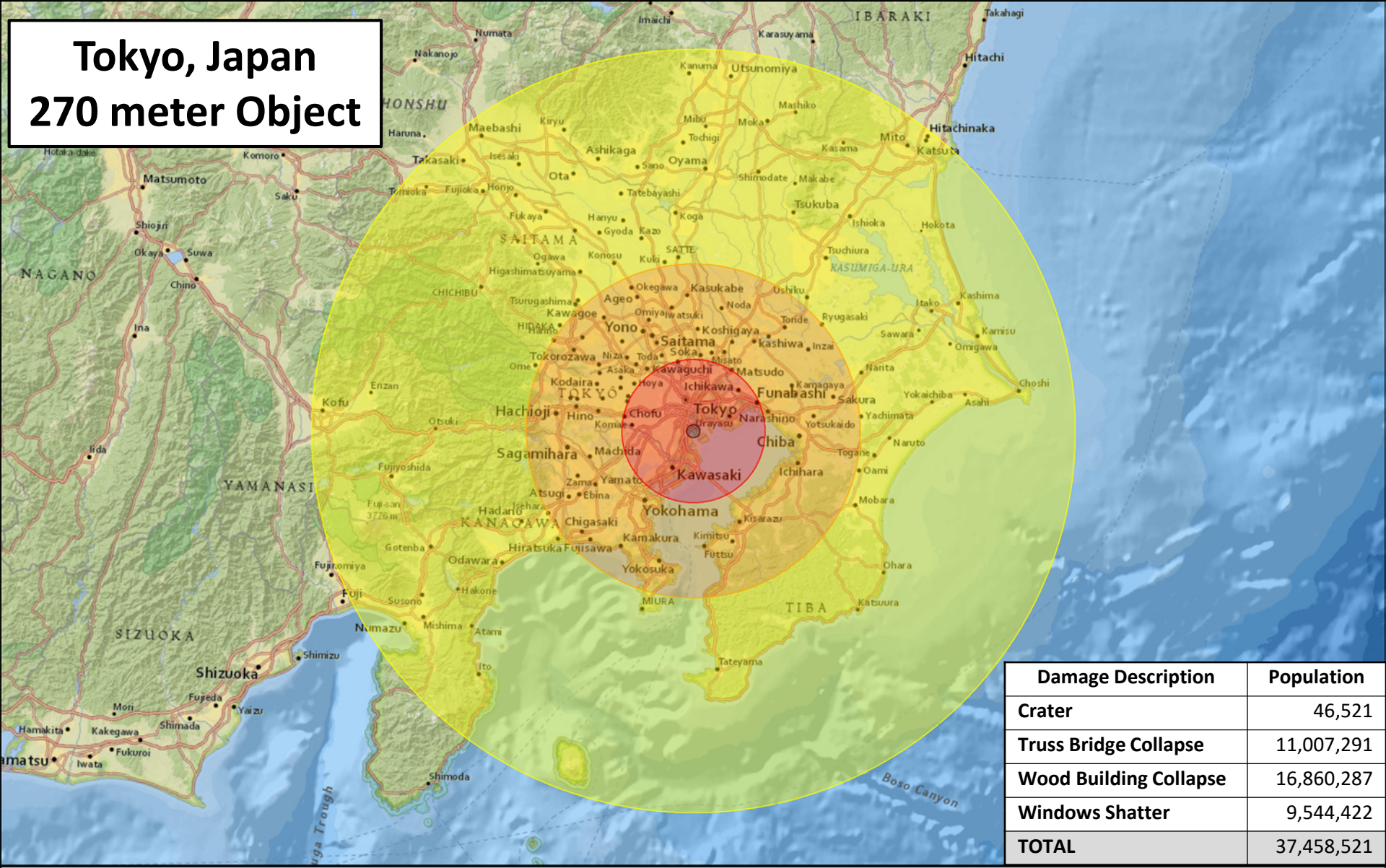
Country	Population within 100 km (north or south) of MTSA Line	Country	Population within 100 km (north or south) of MTSA Line
Japan	50,660,424	Lithuania	1,349,575
South Korea	29,439,757	Poland	2,052,150
North Korea	3,324,660	Sweden	54,916
China	78,091,189	Germany	483,052
Mongolia	11,372	Denmark	1,257,171
Kazakhstan	1,140,660	United Kingdom	5,127,368
Russia	5,240,205	Isle of Man	17,437
Belarus	3,791,603	Ireland	329,251
TOTAL			182,370,790

****Within 100km of each side of the inject corridor**



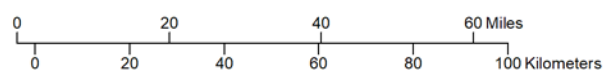
Tokyo, Japan

270 meter Object



Potential Damage (Tokyo, Japan)

- Crater (1.91 km)
- Wood Building Collapse (49 km)
- Truss Bridge Collapse (21 km)
- Windows Shatter (112 km)



Tokyo Demographics & Industry

- Tokyo-Yokohama worlds largest populous metropolitan area > 37.8M ¹
- Population of total prefecture including special wards + 13M
- Population, industry, firms, markets clustered together into the world's largest agglomeration economy
- Heavy industry and manufacturing in Chiba, Kawasaki and Yokohama; light industry in Tokyo proper
- Electric Power Stations ²

¹ <https://en.wikipedia.org/wiki/Tokyo>

² https://en.wikipedia.org/wiki/List_of_power_stations_in_Japan

Bousai



- Tokyo Disaster Prevention Plan –
Becoming the Worlds Safest, Most Secure City ¹
- Japan has been conducting evacuation drills in response to North Korean provocations ²

¹ http://www.bousai.metro.tokyo.jp/foreign/_res/projects/gaikokugo/_page_/002/000/280/02_plan.pdf

*http://www.upi.com/Top_News/World-News/2017/04/14/Japan-to-conduct-evacuation-drill-to-prepare-for-North-Korea-missiles/2481492186073/

Graphic from: <http://www.metro.tokyo.jp/ENGLISH/GUIDE/BOSAI/>